



88125204



International Baccalaureate®
Baccalauréat International
Bachillerato Internacional

**GEOGRAPHY
HIGHER LEVEL AND STANDARD LEVEL
PAPER 2 – RESOURCES BOOKLET**

Thursday 8 November 2012 (morning)

INSTRUCTIONS TO CANDIDATES

- Do not open this resources booklet until instructed to do so.
- Use the resources as appropriate to the questions in paper 2.

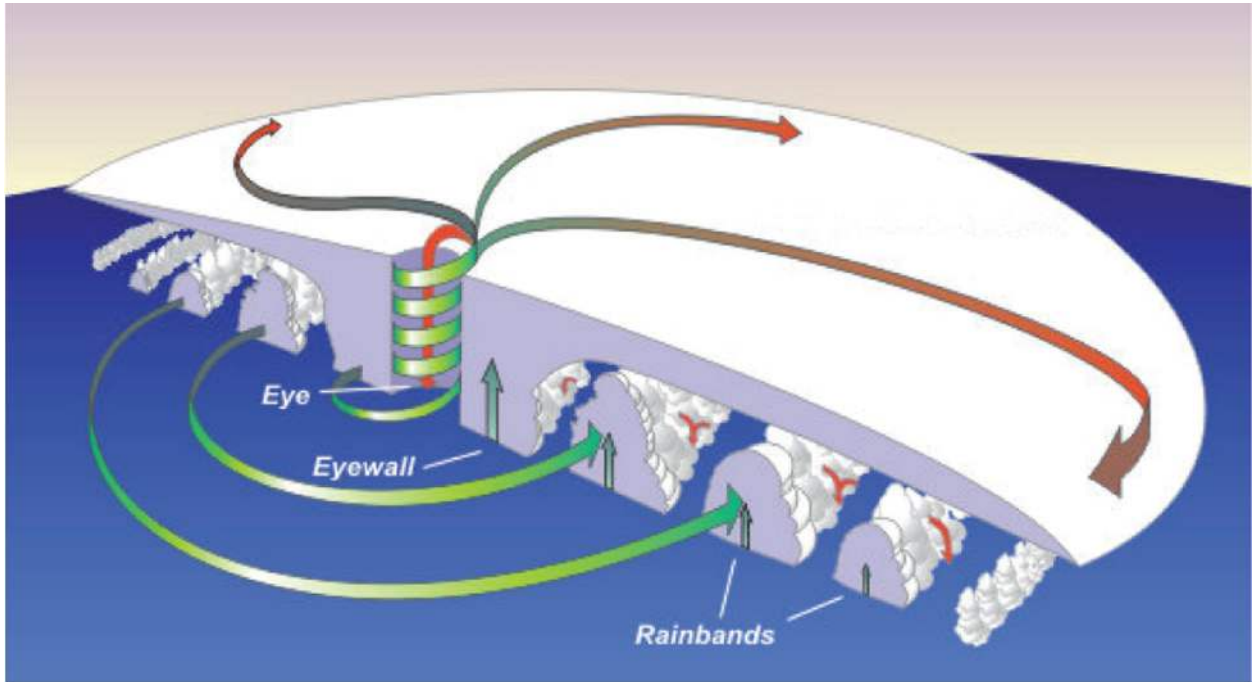
Optional Theme C — Extreme environments

5. The map shows different levels of aridity in Africa and the areas at most risk from climate change.

Map removed for copyright reasons

Optional Theme D — Hazards and disasters – risk assessment and response

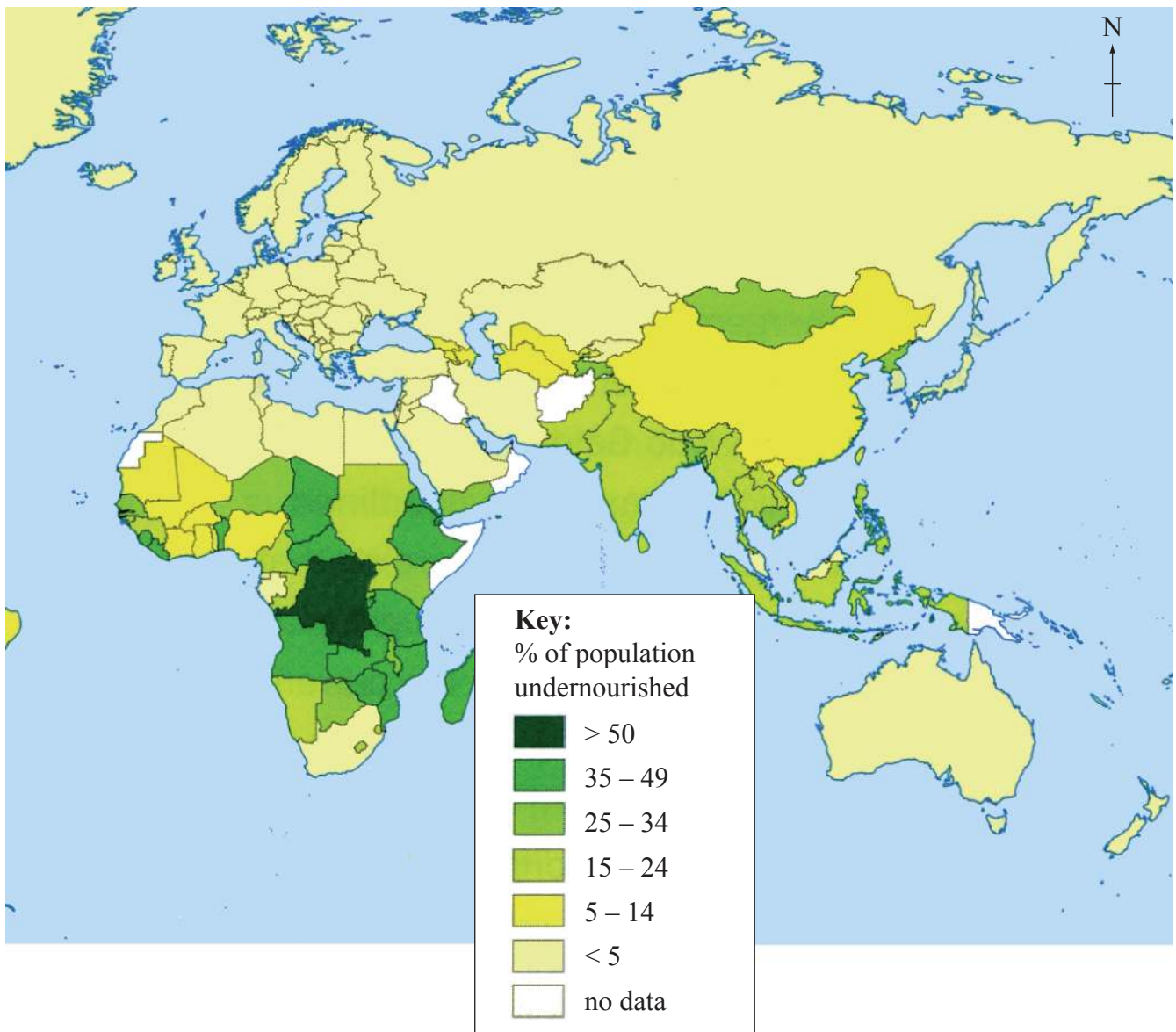
7. The diagram shows the structure of a typical hurricane (typhoon, tropical cyclone) in the northern hemisphere.



[Source: http://www.srh.noaa.gov/jetstream/tropics/tc_structure.htm (US National Weather Service)]

Optional Theme F — The geography of food and health

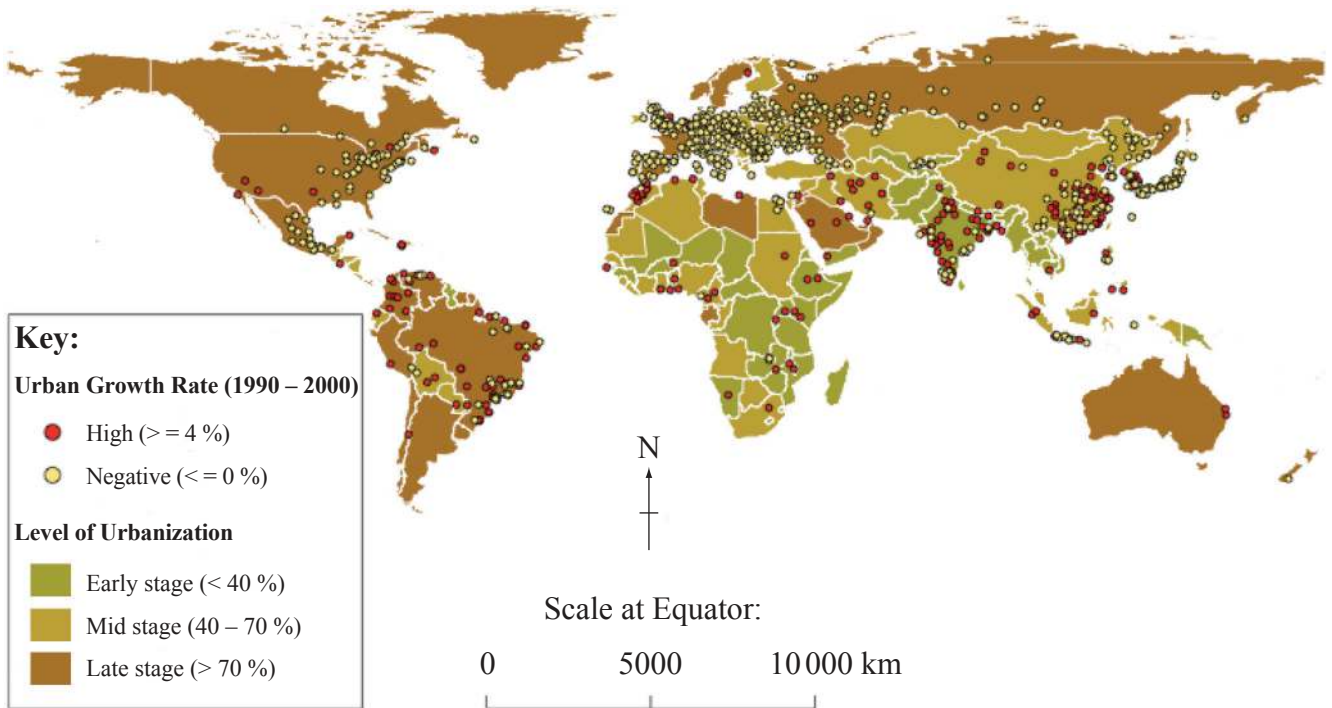
11. The map shows part of the global pattern of low calorie intake (undernourishment).



[Source: Young, E. M. (2010) 'Deadly diets: geographical reflections on the global food system'. *Geography*, 95(2), 60–69. Reproduced with permission from the Geographical Association. www.geography.org.uk.]

Optional Theme G — Urban environments

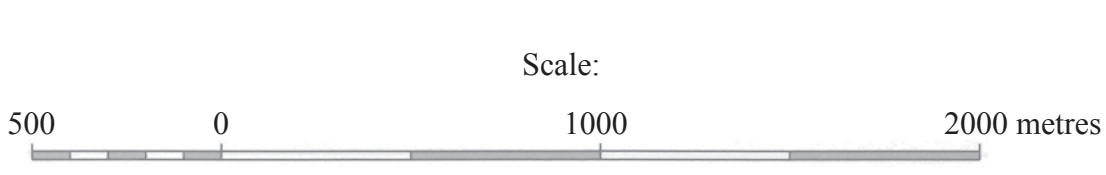
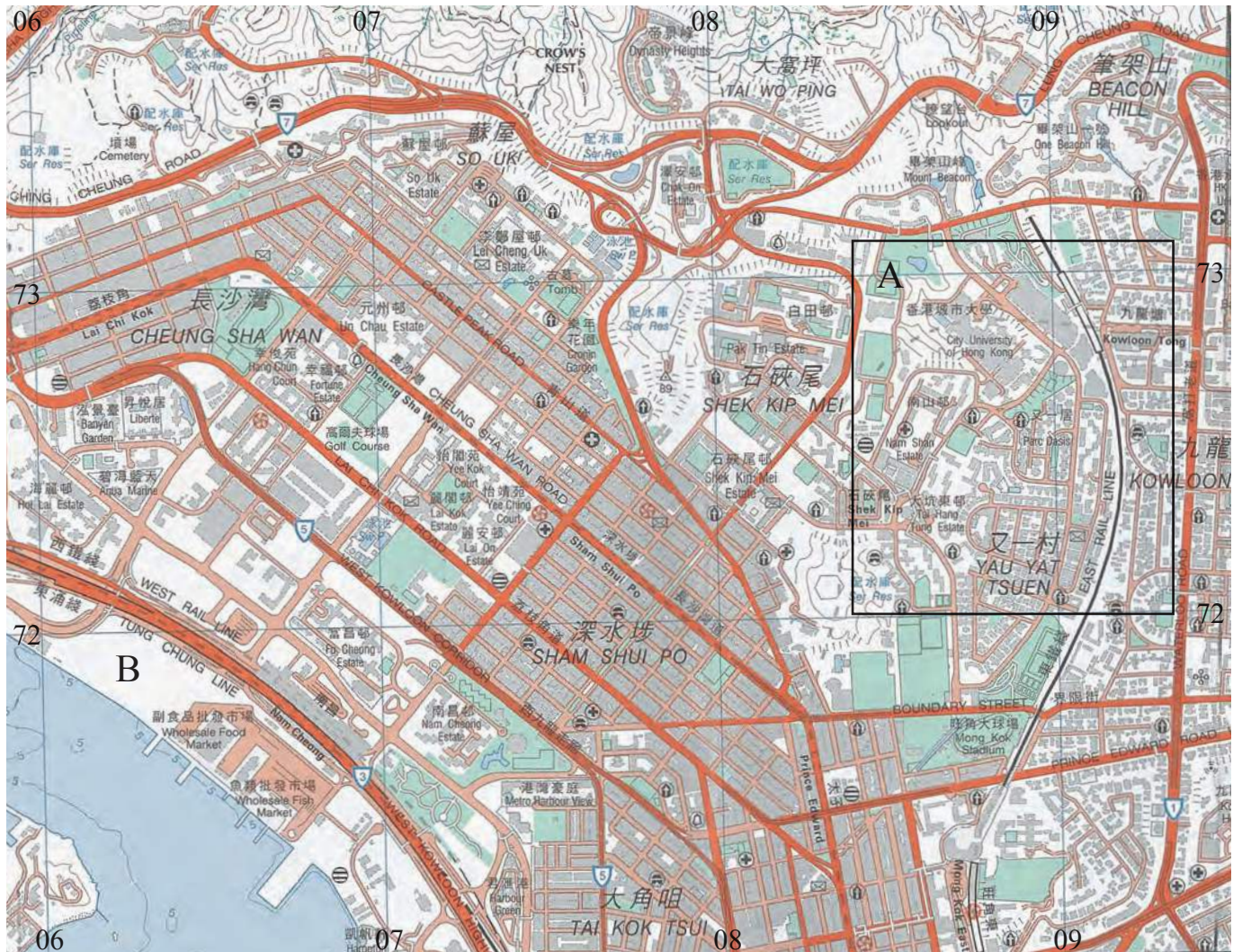
13. The map shows cities experiencing high or negative growth rates in countries with differing levels of urbanization.



[Source: UN HABITAT Global Urban Observatory
World Urbanization Prospects: 2005 Revision, United Nations]

Optional Theme G — Urban environments

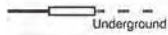





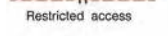




14. The map shows part of a city in Asia. The scale of the map is 1 : 20 000. The contour interval is 20 metres.



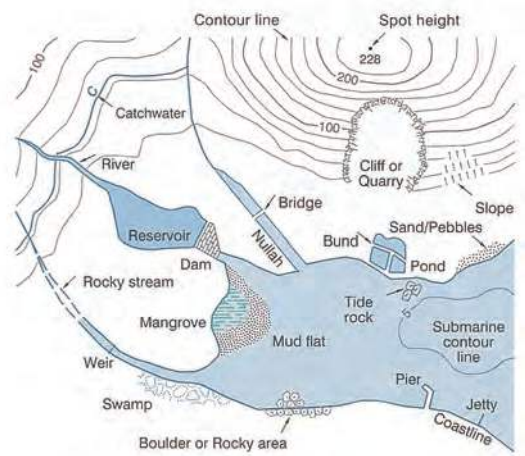
[Source: Survey and Mapping Office, Lands Department, *Hong Kong Island and Kowloon*, HM20C Series, Edition 14, Sheet 11, (2009). The map reproduced with permission of the Director of Lands. © The Government of Hong Kong SAR. Licence No. 62/2011]

Key/Legend for map:











RAILWAY AND ROADS

	Railway and Station
	Expressway
	Main road
	Elevated road
	Secondary road
	Double width
	Single width
	Track
	Non-motorable road
	Road under construction
	Footpath

TOPOGRAPHIC AND HYDROGRAPHIC FEATURES



BUILDINGS

	Built-up area
	Temporary structures
	Government offices
	Fire station
	Hospital / Clinic
	Police station
	Church
	Monastery / Temple
	Mosque / Synagogue
	Post office
	Country/Marine park management centre

OTHER FEATURES

	Boundary of Special Administrative Region
	Power line
	Trigonometric station
	Signal station
	Navigation beacon or light
	Declared monument
	Park / Sports ground
	Marine park/reserve or Nature reserve
	Country park
	Cultivation
	Woodland

MAP LETTERING

TYPE FACE	FEATURE
SHA TIN	Town
HUNG HOM	Area / District
Lo Wai	Village / Estate
Kowloon Tong	Railway station
TAI MO SHAN	Hill
Wong Ma Kok	Cape / Promontory
TSING YI	Island
TAI TAM BAY	Water features